
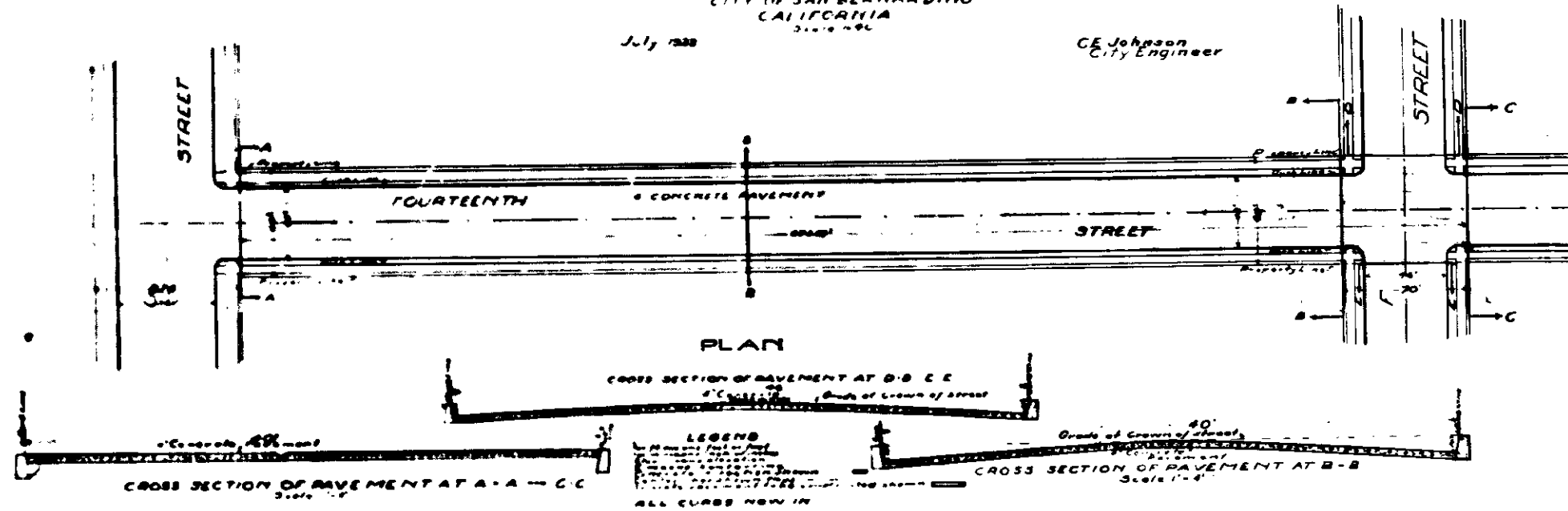


NO 476
 PLANS
 FOR THE IMPROVEMENT OF
FOURTEENTH STREET
 FROM THE EAST LINE OF G STREET
 TO THE EAST LINE OF F STREET
 CITY OF SAN BERNARDINO
 CALIFORNIA

John May 21/20
City Engineer

July 1920

CE Johnson
 City Engineer




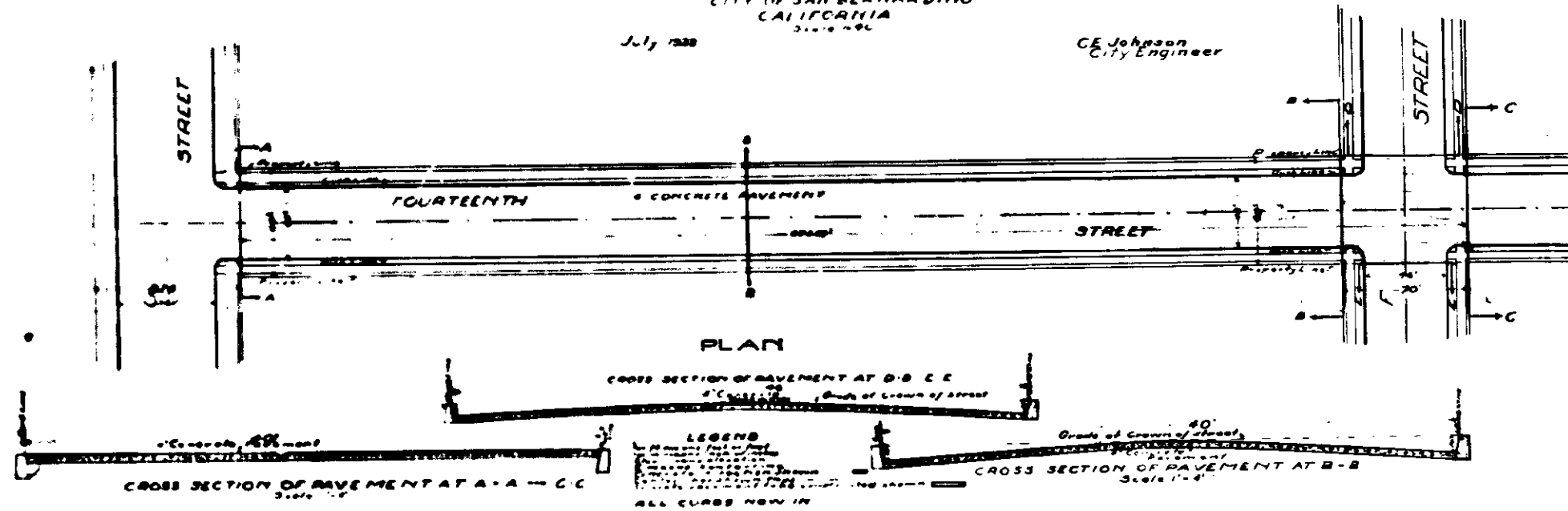
All elevations are in feet and above a plane which is 104620 feet below the City Bench Mark as established by Ordinance No. 383 of the City of San Bernardino, California.

NO 476
 PLANS
 FOR THE IMPROVEMENT OF
FOURTEENTH STREET
 FROM THE EAST LINE OF G STREET
 TO THE EAST LINE OF F STREET
 CITY OF SAN BERNARDINO
 CALIFORNIA

John May 21/20
City Engineer

July 1920

CE Johnson
 City Engineer



PROFILE OF FOURTEENTH STREET
 BLACK LINES AND FIGURES SHOW PRESENT GRADE
 RED LINES AND FIGURES SHOW ESTABLISHED GRADE

All elevations are in feet and above a plane which is 104620 feet below the City Bench Mark as established by Ordinance No. 383 of the City of San Bernardino, California.